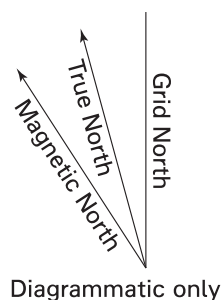
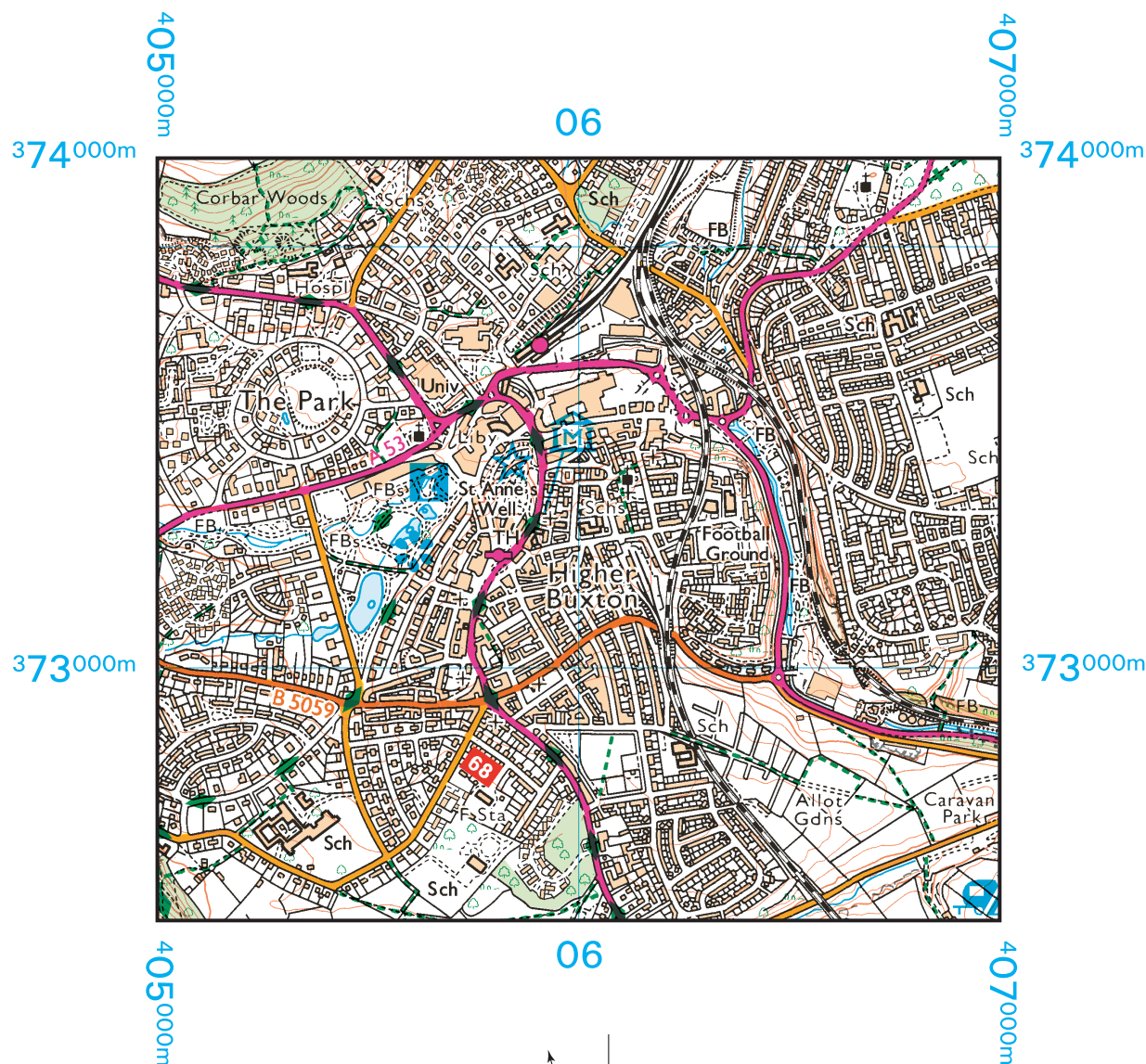


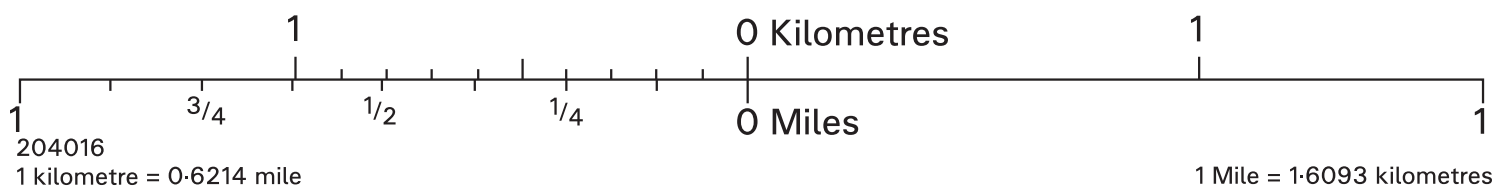
Figure 4B. OS 1:25 000 map extract of  
Buxton, Derbyshire



Four colours should appear above; if not then please return to the invigilator.  
Four colours should appear above; if not then please return to the invigilator.



6 centimetres to 1 kilometre (one grid square)



Made and printed by Ordnance Survey Limited 2020.  
© Crown copyright 2015. All rights reserved.

Ordnance Survey, OS, OS logos and Explorer are registered trademarks of Ordnance Survey Limited, Britain's mapping agency.  
Reproduction in whole or in part by any means is prohibited without the prior written permission of Ordnance Survey Limited.  
**For educational use only.**